

Yurij K. Vasil'chuk^{1*}, Alla C. Vasil'chuk², Nadine A. Budantseva³,
Julia N. Chizhova⁴, Wolfgang Papesch⁵ and Yevgenij Ye. Podborny⁶

¹ Department of Landscape Geochemistry and Soil Geography, Lomonosov Moscow State University, e-mail: vasilch@geol.msu.ru & vasilch_geo@mail.ru

² Laboratory of Geoecology of the North, Lomonosov Moscow State University, e-mail: alla-vasilch@yandex.ru

³ Department of Landscape Geochemistry and Soil Geography, Lomonosov Moscow State University, e-mail: nadin.budanceva@mail.ru

⁴ Department of Landscape Geochemistry and Soil Geography, Lomonosov Moscow State University; e-mail: eacentr@yandex.ru

⁵ ARC Seibersdorf research GmbH, Abt. Umweltforschung, Seibersdorf, Austria, e-mail: wolfgang.papesch@arcs.ac.at.

⁶ Center for Hydro-Ecological Research, St. Petersburg, e-mail: podborniy@yandex.ru

***Corresponding author**

¹⁴C AGE, STABLE ISOTOPE COMPOSITION AND POLLEN ANALYSIS OF MASSIVE ICE, BOVANENKOVO GAS FIELD, CENTRAL YAMAL PENINSULA

ABSTRACT. The origin of the massive ice is important for understanding the Quaternary history of the Yamal region and to predict the occurrence of massive ice, which is important for gas exploration and the development of infrastructure. Massive ice bodies occur in the Bovanenkovo gas field area within sediments such as layers, laccoliths, rods and lenses. Maximal thickness of the tabular ice is 28,5 m; mean thickness is about 8 m. Deposits of the third terrace underlying and overlapping the tabular ice had been formed from 25 ka BP to 20 ka BP, according to ¹⁴C dates. Oxygen-isotope values ($\delta^{18}\text{O}$) of massive ices are ranged from 12, 49‰ up to -22, 95‰. Deuterium (δD) values vary from -91, 7‰ up to -177, 1‰. Deuterium excess (d_{exc}) changes from 3, 4 to 10, 6‰. Both homogenous and contrast distribution $\delta^{18}\text{O}$ and (δD) vs. depths in massive ice bodies evidences the segregated and/or infiltrated-segregated manner of ice formation. Pollen, spores and algae spectra from ice are similar to pollen characteristics of modern lacustrine and coastal floodplain sediments in the area. The ingress of cold seawaters on a coastal flood plain caused freezing

and ice segregation, with the formation of extensive ice layers under the large but shallow lakes. As a result, syngenetic and genetically heterogeneous ice, such as: segregated, infiltrated-segregated, lake bottom congelation ice etc. was formed.

KEY WORDS: massive ice, stable isotope composition, pollen, ¹⁴C age, Yamal Peninsula.

INTRODUCTION

Massive ice is a cryogenic phenomenon that is dangerous for building and the exploitation of construction within a permafrost area. Understanding the origin of the massive ice helps to elucidate the Quaternary history of the Yamal region, and to predict the occurrence of massive ice, which is important for gas exploration and the development of infrastructure. It was often supposed that this kind of ice was a relic of Quaternary glaciations. However, much evidence of intrasedimental origin of massive ice has also been obtained [Mackay, 1989]. However, up to the present, there

is no clear indicator for the selection of intrasediment massive ice from buried ice. We suppose that permafrost conditions are favourable for the formation of segregated or segregated-infiltrated, injected, mixed type of massive ice and also for the syngenetic burial of bottom ice, coast ice, iceberg ice, glacier ice etc.

The folds and deformation of an ice body and surrounding sediment are usually considered as morphological criteria of glacier activity. Intensely folded massive ice, containing structures such as thrusts, recumbent isoclinal folds, augen structures, is a clear sign of glaciotectonic deformation, and could be glaciotectonically deformed intrasedimental ice, glaciotectonically deformed basal ice, glaciotectonically deformed firnified ice. At the other extreme, massive ice containing, e.g. simple anticlines (e.g. Peninsula Point as shown by Mackay, Dallimore [1992]) probably has nothing to do with glaciotectonic deformation, but such cryogenic slide-like deformations are often formed under freezing conditions, as a result of volume changes in the sediment, both in sub-aerial and sub-aqueous environments. Vertical and horizontal tectonic activity also caused fold formation in frozen, melted and even metamorphosed rock. It is clear that the occurrence of any folds is not a guaranteed indicator of the glacier origin of massive ice.

Waller et al. [2009] accentuated the potential benefits of interdisciplinary research into the formation of basal ice beneath glaciers, and the origin of massive ice in glaciated permafrost regions. We found that palynological analysis helps to distinguish buried glacial ice from ice of other types [A. Vasil'chuk & Yu. Vasil'chuk, 2010a, b, c]. In glacier ices, distant, wind-transported pollen grains dominate; a minor part of pollen spectra is presented by regional pollen and spores, and local components are sporadic and limited by several species only [Andreev et al., 1997; Bourgeois, 2000]. In the massive ice of another origin, regional and local tundra pollen spectra dominate as a rule [A. Vasil'chuk, 2005, 2007]. Certainly, it is

necessary to remark that ice derived from groundwater could be identical to basal glacier ice, because it may contain pollen and spores from underlying sediment, which could penetrate into the ice through micro-cracks. Such micro-cracks have been described in glacier models [Knight et al., 2000]. Pollen could also be carried into the basal ice by sub-glacial groundwater flow, and therefore, be flushed out from any periglacial sediments. But the Late Glacial Maximum ice limit is located many kilometers from the Yamal Peninsula [Svendsen et al., 2004], so remnants of Late Pleistocene basal ice are unlikely here.

The chemical composition of the ice may only be an additional method for the detection of massive ice origin because massive ice is mainly fresh or ultra-fresh as glacier ice. Sometimes fresh massive ice is found in salted sediments. Salted ice rarely occurs in salted sediments. In the severe climatic and geocryological conditions of the Yamal Peninsula, the lakes were the exclusive sources which could provide the regular entry of the enormous volumes of ultra-fresh water into the stratum of frozen marine deposits. The hydrochemical similarities of the chemical composition and the mineralization of the repeatedly injected massive ice beds and lake water have been proved [Fotiev, 2012].

The composition of air bubbles have been used as an indicator of massive ice origin in recent studies [Cardyn et al., 2007; Lacelle et al., 2007]. This method will give reliable indicators of massive ice origin in the near future, but it requires high accuracy at all stages of the investigation – at the sampling, preservation and extraction of air bubbles – and contamination is possible at all these stages.

Stable isotope study of massive ice is relatively simple at the sampling and analysis stage, and is sensitive and complex at the interpretation stage. The isotope method requires both detailed vertical and horizontal sampling of all varieties of the ice in the ice

body; for example, milk ice, transparent ice, dirty ice etc. It also requires the analysis of all ice varieties in the exposure, such as ice lens, vertical and horizontal schlieren ice in surrounding sediments. It is possible to create an archive of reference isotope signatures for massive ice of different origins, as a result of the isotope study of massive ice. Intrasedimental ice is generally thought to be formed within the surrounding sediments, and includes segregation ice, intrusive ice and segregation-intrusive ice [Mackay, 1971, 1983, 1989; Rampton & Mackay, 1971; Zhestkova, Shur, 1978; Rampton, 1988; Vasil'chuk, Trofimov, 1988; Mackay & Dallimore, 1992; Vasil'chuk, 1992, 2012, 2014; Dubikov, 2002, Khimenkov, Brushkov, 2006]. Buried ice may be formed by the burial of surface or glacial ice. Probably buried ice [Fujino et al., 1988], glacial ice [Dallimore & Wolfe, 1988; Gowan & Dallimore, 1990; Waller et al., 2009] and snow-bank ice [Pollard & Dallimore, 1988] has been identified at several sites in the Tuktoyaktuk Coastlands and on the Yukon coastal plain.

A considerable effort has been devoted over the past forty years to determining the origin of thick bodies of massive ice, which are common throughout the Yamal Peninsula. Buried ice and glacial ice has been identified at several sites in the Yamal Peninsula. The isotopic composition ($\delta^{18}\text{O}$ and δD) of Canadian [Mackay, 1983; Fujino et al., 1983, 1988; Dallimore & Wolfe, 1988; Pollard & Bell, 1998; Murton, 2005, 2009; Murton et al., 2005; Lacelle et al., 2007] and Siberian [Vasil'chuk & Trofimov, 1988; Yu. Vasil'chuk, 1992, 2006b, 2010, 2011a; Michel, 1998; Lein et al., 2003] massive ground ice has been used for the adjustment of the ice origin.

STUDY AREA AND STRATIGRAPHY

The study area is located within the limits of the Bovanenkovo gas field, Central Yamal Peninsula, north of Western Siberia (Fig. 1).

A distinctive characteristic of the stratigraphy is the widespread bodies of massive ice

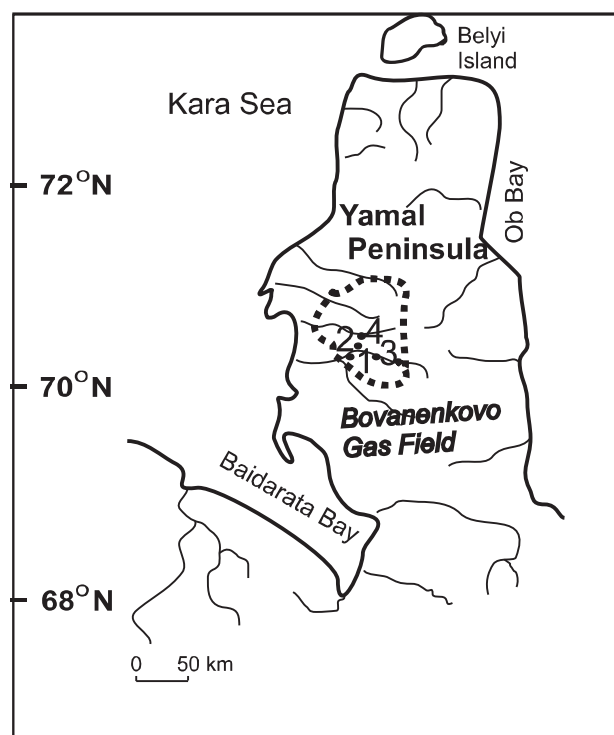


Fig. 1. Location map of Bovanenkovo gas field, Central Yamal Peninsula north of Western Siberia (70°9'N, 68°42'E); and scheme of study sites:

- 1 – borehole 34; 2 – site Gas compressor stations (GCS);
3 – site K 64; 4 – massive body 4.

revealed in boreholes and natural exposures. We analysed about 260 boreholes drilled in the early 1990s, in the Bovanenkovo area, at the watershed of the Nadujyaha and Nguriyaha Rivers.

As a rule massive ice is found in the borehole profiles at outliers of the third and second terraces (absolute elevation from 15–20 to 40 m), and at the alluvial and lacustrine-alluvial floodplains as well [Solomatin et al., 1993; Parmuzin, Sukhodol'skiy, 1982; Velikotsky, 1987; Baulin et al., 1989; Kondakov et al., 2001; Baulin, 1996; Vasil'chuk et al., 2009; Vasil'chuk, 2006b, 2010, 2012, 2014; Chuvilin, 2007; Streletskaya et al., 2013; Solomatin, 2013]. A massive ice layer from 7 to 9 m was even found under the channel of the Seyaha River [Solomatin et al., 1993]. The cartometric calculations have revealed the insignificant but stable increase of lake areas and number on the low hypsometrical levels over the past 20 years, owing to the melting of icy sediments and ice bodies [Sannikov, 2012].

The massive ice often occurs as layers (Fig. 2, a) or interrupted lenses (Fig. 2, b, c, d).

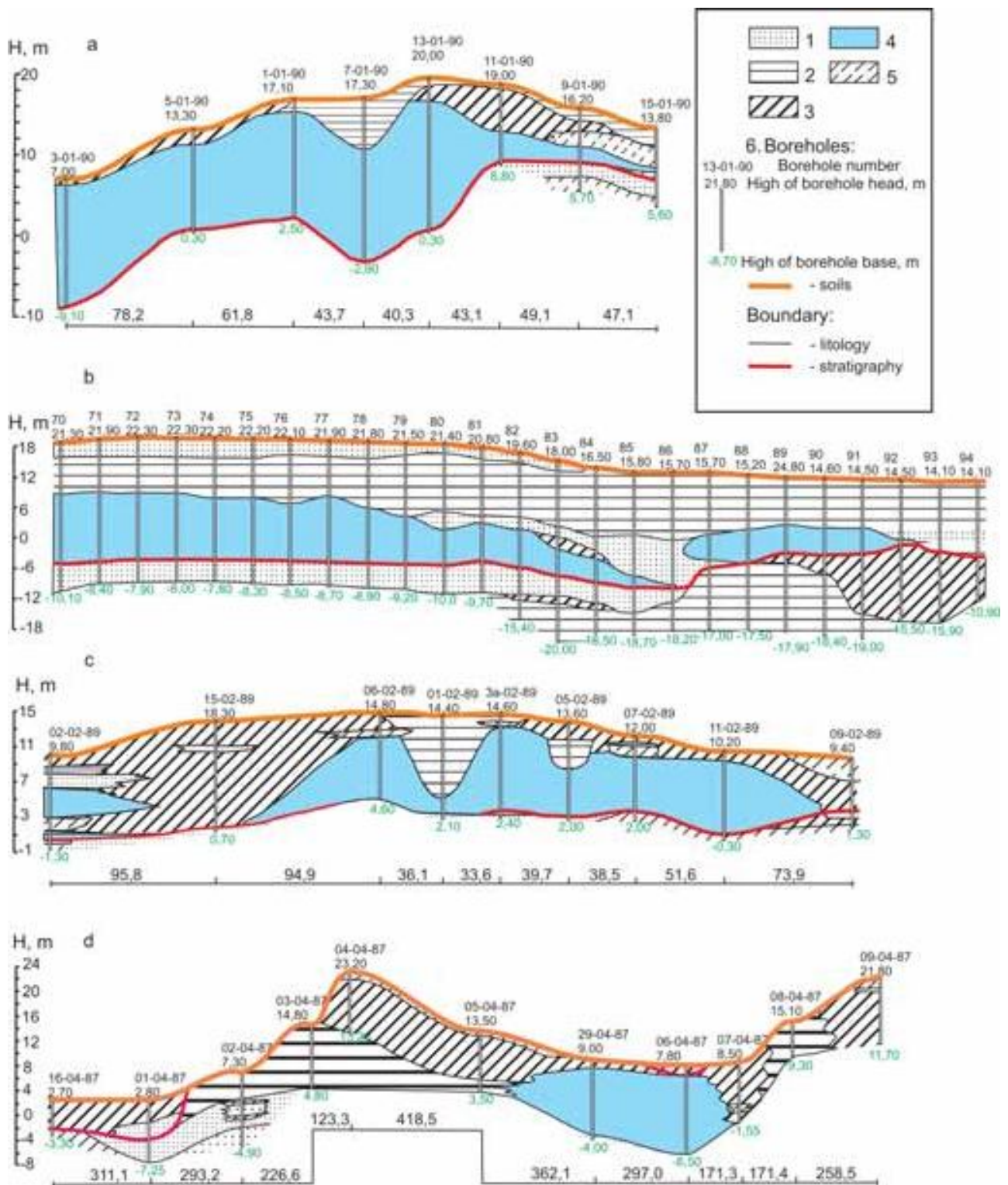


Fig. 2. Massive ice bodies at the third terrace Bovanenkovo gas field:

1. sand; 2. clay; 3. loam; 4. massive ice; 5. clay sand; 6. location and characteristics of boreholes.

The roof of the massive ice is located both at the base of the active layer and at a depth of 52 m. The base of the massive ice occurred at a depth of 1–57 m, but the massive ice base is not located below –21, 5 m of absolute elevation. The roof of the massive ice is relatively uneven, and the roof and the base of the ice are not parallel in many cases (Fig. 2, c). Maximum thickness of the ice in borehole is 28, 5 m, and the mean value is

8 m (as a result of 260 measurements). The lateral extent of massive ice bodies is more than 200 m, and the area often is more than 10 km². There are two main types of massive ice: pure layered ice (Fig. 3, a); and layered ice with a band of ground between white and grey layers (Fig. 3, b).

There are primary and secondary contacts between the ice and host sediments. As has



Fig. 3. (a) Stratified massive ice body, and (b) band of ground between layers of white and gray clear (overhead) and clear (below) ice, at the third terrace of the Bovanenkovo gas field. Thickness of single layer is about 25–35 cm. Photo by Ye.Ye. Podborny.

been shown by the investigation, primary contacts are typical for localities where erosion of host Late Pleistocene sediments didn't affect the surface of the massive ice. Clay and loam are characterized by a great number of ice lenses, which form reticulate structures at the contact with massive ice. The height of separate vertical lenses is about 10–20 cm, while the width of horizontal lenses is smaller. Volumetric ice content of sediments covering massive ices is more than 50–60%. Upwards the ice content decreased to 25–30% and the cryogenic structure became quasi-reticulate. A large number of clay particles of 2–3 cm in size often occurred at the contact zones in the massive ice. The amount of clay inclusions decreased with distance from the contact zone [Parmuzin, Sukhodol'sky, 1982].

More than half of the boreholes revealed secondary contact. These boreholes were drilled mainly on the slopes of terraces. Ice bodies here formed near the surface and were covered only by a thin layer of slope deposits. According to Parmuzin and Sukhodol'sky [1982], secondary contacts are peculiar to the majority of massive ice exposed within watersheds. Only in two cases has the ice body been covered by Late Pleistocene sediments. As a rule, primary contacts are observed deeper than secondary ones. The thickness of Late Pleistocene sediments above the massive

ice is about 10–15 m. The revealed primary contacts found at the top parts of slopes and horizontal surfaces of a terraces are without thermo-denudation signs.

Within the remaining terraces only one borehole number 27–28 at 6 m above see level has revealed the contact of fine-grained sand with underlying massive ice. However, the thickness of massive ice is unknown owing to the partial thawing of ice during slope development, and it is obvious that the thickness of ice at some localities is not less than 25 m [Parmuzin, Sukhodol'sky, 1982]. Massive ice bodies are covered by Pleistocene-Holocene delluvial-solifluction clay or loam. The former lies in the terrace pedestal and is covered by the horizontal layer of Late Pleistocene sandy loam and sand. The latter covers the slopes of terraces like a blanket at a thickness of 1–6 m.

According to Parmuzin and Sukhodol'sky [1982], secondary contacts had been formed at the sites where ice bodies partially thawed and were covered by younger sediments, owing to thermo-denudation. These contacts are more contrasting than the primary ones. The cryogenic structure of cover sediments at the contact zone is constant, and ice content is also constant. Massive ice at the contact zone is either clean or has an admixture of mineral particles. The secondary contacts at some



Fig. 4. Secondary downhill contact of massive ice with slope sediment. Photo by G.A. Rzhanitsyn.

cross-sections are formed by the ice layer up to 1 m, with a high concentration of mineral admixture, about half of the bulk volume of the ice [Parmuzin, Sukhodol'sky, 1982]. This formation is a result of the fast freezing of water-saturated ground mass flowing on the surface of the ice body, which is exposed as a result of the thawing of overlapping icy sediments. It was a mixture of thawed soil, water and peaty material, flowing down the headwall of massive ice, exposed in retrogressive thaw slumps and refreezing

in the autumn. The mineral inclusions are syngenetic to the ice, and were formed as a result of the segregation of saturated water. Such flows of icy ground slowly moving down from the ledge of thawing ice had been observed at many localities of the watershed. Secondary downhill contact of massive ice with slope sediment is observed at the slopes of the third terrace (Fig. 4; 5, a).

Secondary gently sloping contact of massive ice with lacustrine sediment (Fig. 5, a) may



Fig. 5. (a) Secondary downhill contact of massive ice with slope sediments; and (b) feather-like secondary contact as a result of lake abrasion. Photos by Ye.Ye. Podborny and F.A. Romanenko.

be a result of surface thermokarst and the formation of a small lake (hasyrey or alas), immediately above the roof of the tabular ice.

Mackay [1989] and Mackay and Dallimore's [1992] called such secondary contacts 'thaw unconformities'. Feather-like secondary contact formed as a result of lake abrasion and the partial melting of the side of the tabular ice (Fig. 5, b).

Some data show great sizes, and accordingly, great volumes of ice bodies. In the northern part of the profile near the Nguriyaha River valley, three boreholes revealed massive ice approximately at the same depths. The distance between boreholes was about 1 km, which was too large to assume the existence of single ice body with confidence, with a length of up to 2 km. At the same time, detailed studies of massive ice within the terrace at the right bank of the Seyaha River suggest the existence of ice bodies with a lateral extent of 1–2 km or more [Parmuzin, Sukhodol'sky, 1982].

MATERIALS AND METHODS

Analysis of boreholes and exposures with massive ice allowed us to define some features of massive ice distribution and occurrence in the Middle Yamal Peninsula.

In order to specify formation conditions and the age of massive ice around the Bovanenkovo gas field ^{14}C dating, stable isotope analysis and palynologic studies were carried out.

Over forty samples of massive ice, ice-wedge ice and water (lake, river and cryopeg) were brought to the isotope laboratory of the Austrian Research Center (ARC), in Seibersdorf. Stable isotope measurements were performed using isotope mass spectrometers (Finnigan MAT 251 and Delta Plus XL), equipped with automatic equilibration lines. All results were reported as relative abundance (δD and $\delta^{18}\text{O}$, respectively) of the isotopes D and ^{18}O in permil (‰), with respect to the international standard VSMOW (Vienna Standard Mean Ocean Water). The accuracy of δD and $\delta^{18}\text{O}$ measurements is better than ± 1 , 0‰ and $\pm 0,1$ ‰, respectively.

SOME FEATURES OF GLACIATION OF YAMAL PENINSULA IN THE LATE QUATERNARY

According to reconstructions [Svendsen et al., 2004] from the vast lowland areas between Taimyr and the Pechora River, there are no convincing geological data to suggest any Middle Weichselian ice sheet advance (Fig. 6).

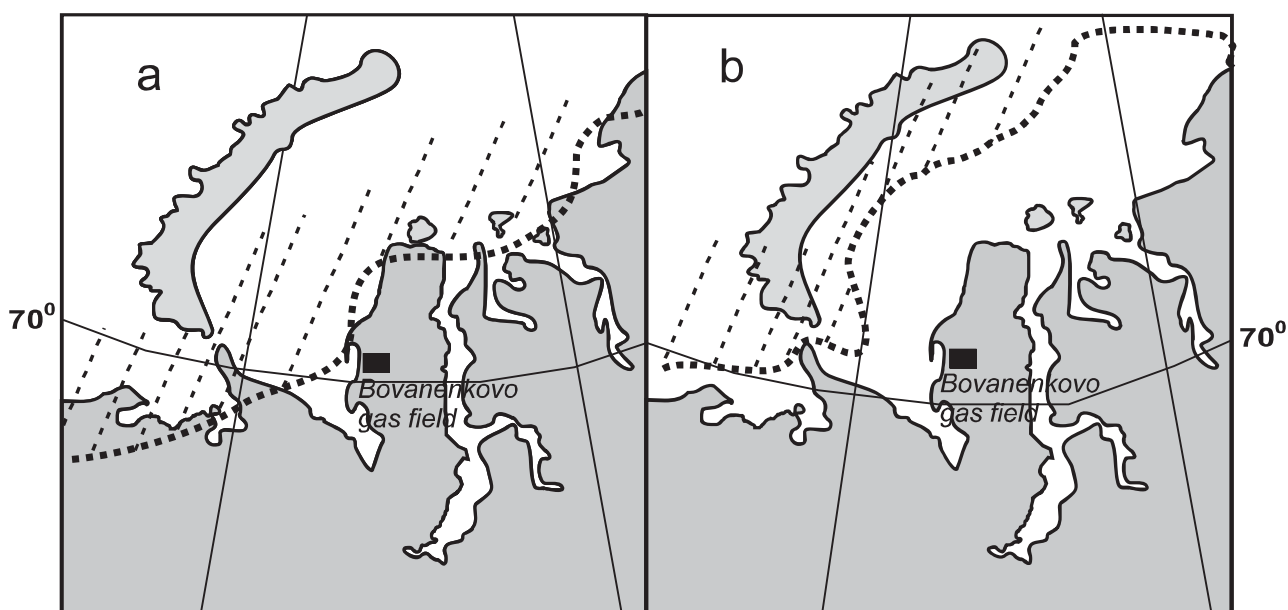


Fig. 6. (a) Location of the Eurasian ice sheet extent (dotted line) during the Middle Weichselian glacial maximum, 60–50 ka BP and (b) at the Late Weichselian glacial maximum (LGM), about 20 ka BP, according to Svendsen et al. [2004].

During the Late Weichselian, the southern ice sheet limit was evidently located on the sea floor, off the Siberian mainland. In the southern Kara Sea, the LGM ice sheet most likely corresponded to a well-defined morainic ridge, SE of Novaya Zemlya. Further north, the ice limit was probably localized along the eastern margin of the Yamal Peninsula, located many kilometers to the east of the LGM ice limit [Svendsen et al., 2004]. Surging from the higher parts of the ice sheet at its Barents-Kara Sea interfluvium, north of Novaya Zemlya, could have been very short-lived, and the ice masses may have blocked the northward flow of water from the Yenisei and Ob Rivers for only a brief interval.

Concerning the correlation between the Late Quaternary transgression of the sea and glaciations in the Yamal Peninsula, the majority of scientists marked out the complex of marine terraces on the western coast, and lagoon marine terraces on the eastern coast [Saks, 1953; Danilov & Yerшов, 1989; Baulin et al., 1989, 1996; Vasil'chuk, 1992], which accumulated in last 40–50 kyr. However, some investigators believe that dislocated sediments that are usually found on the west coast have a glacial origin [Kaplyanskaya, Tarnogradsky, 1986; Forman et al., 2002]. We have yielded many ^{14}C dates in syngenetic sediments with ice wedges as evidence that, during the last 40–50 kyr, large ice wedges had accumulated both at the west and eastern areas of the Yamal Peninsula [Vasil'chuk, 1992, 2006a]. Such ice wedges have not been found in the glaciated area.

The polar Ural Mountains are supposed to be one of the main regions of glaciation source. However, Mangerud et al. [2008] concluded, on the basis of a 10-year investigation, that glaciers in the Polar Urals were not much larger than at present. A combination of local factors and especially the very low LGM winter precipitation explains the surprisingly small Ural glaciers during the Last Glacial Maximum. A similar situation is described at the middle-high northern latitudes of

Severnaya Zemlya [Raab et al., 2003]. Both the Polar Urals and Severnaya Zemlya are located to the east of the Scandinavian-Barents ice sheets, but Severnaya Zemlya is located at 79 °N; i.e. more than 12° further north than the Polar Urals. To our knowledge, the only place with glacier relief is located to the south-west of the Yamal Peninsula, near Bolshoi Sopkai, which sides with the Polar Urals. In the other territory of Yamal, there are three levels of marine accumulative terraces, and Kazantsev (Eem) and Salekhard (Sangamon) coastal lowlands occur within the Central Yamal Peninsula.

RESULTS

The ^{14}C age of sediments containing massive ice bodies

The time of massive-ice formation depends on the age of hosting sediments and the time of their freezing. The thermoluminescence dating (TL) of 6 samples from 300 m borehole reveal an age from 22 ± 7 ka BP (of the sandy horizon directly beneath a massive ice body) to 197 ± 25 ka BP at a depth of 300 m. The upper part of marine sand accumulated at a rate of 5–8 m/kyr, and the lower part at 2–3 m/kyr [Solomatin et al., 1993]. According to these data, the age of perennially frozen marine sand and sandy loam, underlying the massive ices within the third terrace, can be from 22 to 30 ka BP. This is in agreement with our radiocarbon dating of plant residues from sediments containing massive ice within the third terrace (Table 1).

However as thermoluminescence (TL) dating and ^{14}C dating were carried out within a 30-year interval, the location of the radiocarbon and TL-dates is indeterminate. There are also 31 and 34 ka BP dates which can be a result of the active redeposition of organic material in fluvial conditions [Yu. Vasil'chuk, A. Vasil'chuk, 2010]. The dates of 25 and 26 ka BP are closest to the age of loamy sediments of the third terrace. Therefore, the sandy loam containing the massive ice was deposited from 25 to 20 ka BP, or a little later. According to the stable isotope

Table 1. Radiocarbon dates of organic material from sediments including massive ice body (body 1) in the third terrace of the Seyaha River, Bovanenkovo

Depth, m	Dated material	Laboratory number	¹⁴ C-age, kyr BP
Seyaha River, site GS-1, 2.5 m above river level	Peat	GIN-13311	34200 ± 1000
Seyaha River, site GS-1, 2.0 m above river level	Peat	GIN-13312	26100 ± 150
Seyaha River, site GS-1, 2.0 m above massive ice roof	Peat	GIN-13313	31900 ± 500
Thermo-abrasion circus, 1.1 m above massive ice roof	Peaty loam	GIN-13314	28900 ± 1000
Thermo-abrasion circus, depth 10.3 m	Peaty loam	GIN-13326	25600 ± 700
Thermo-abrasion circus, depth 1.3–1.4 m	Peaty loam	GIN-13327	25100 ± 500

composition of synchronous ice wedges [Vasil'chuk, 2006], this was the period of the most severe climatic conditions of the final stage of the Late Pleistocene cryochrome [Vasil'chuk, 1992]. Winter temperatures were colder than present by 6–8 °C [Vasil'chuk, 1992; Vasil'chuk, 2006a; Vasil'chuk et al., 2000].

The abundance of organic matter in sediments overlying and underlying the massive ice suggests that peaty loams containing massive ice have been deposited either in shallow coastal conditions, or from periodically drained beaches or low coastal floodplains. There, organic material has accumulated as a result of washout and redeposition, as well as during the period of drainage and overgrowing of these areas. As has been established, the modern coastal area of the Yamal Peninsula, are located below the Kara Sea and Ob bay level; 22–11 kyr BP [Vasil'chuk, 1992]. Marine forms are found in the sediments of the third terrace accumulated 22–11 kyr BP [Vasil'chuk et al., 2000].

In the contemporary climate, the beach and low coastal flood plain sediment of the Kara Sea and Baidarata Bay are frozen perennially 25–20 ka BP, and in more severe conditions these sediments froze just after accumulation, and a massive ice body formed during the freezing of water-saturated sediments (mainly sand horizons underlying loam with massive ice). This type of massive ice can be considered as syngenetic bottom-segregated ice [Shpolianskaya, 1989, 1999, 2003; Shpolianskaya et al., 2006]. It was formed most likely about 25–20 ka.

Stable oxygen and hydrogen isotopes

Oxygen-isotope values ($\delta^{18}\text{O}$) of massive ices range from –12, 49‰ (standard SMOW) up to –22, 95‰. Deuterium (δD) values vary from –91, 7‰ up to –177, 1‰. Deuterium excess (d_{exc}) changes from 3, 4 up to 10, 6‰ (Table 2).

Earlier it has been shown that $\delta^{18}\text{O}$ values in massive ice range from –11, 23‰ up to –25, 2‰ [Tarasov, 1990; Solomatin et al., 1993; Michel, 1998]. According to 142 measurements of stable isotopes [Solomatin et al., 1993], more than 60% of $\delta^{18}\text{O}$ values vary in a rather narrow range from –16 up to –20‰. Sampling with 10 cm vertical intervals from 2,5 m massive ice in the Bovanenkovo area shows that variations of $\delta^{18}\text{O}$ do not exceed 1‰, and the average value is –18‰ [Michel, 1998].

The similarly homogeneous isotope signal we obtained from the massive ice of bodies 2 and 3 (Fig. 7, 8, *a, b*), where $\delta^{18}\text{O}$ variations do not exceed 1‰, and δD variations are less than 4‰. Comparatively small $\delta^{18}\text{O}$ variations not exceed 2‰, and δD variations less than 8‰ are observed in deep (about 30 m) occurring massive ice bodies, as revealed by Borehole 34-P (Fig. 10, *a*).

We also studied a massive ice body 4 (Fig. 9) with noticeable variations in the stable isotope composition, where even in the upper layer 0.6 m of the ice $\delta^{18}\text{O}$ varies more than 10‰, from –12, 49 up to –22, 75‰, and δD from –91, 7 to –171, 9‰ (Fig. 10, *b*). The sufficient variations we explain [Vasil'chuk,

Table 2. Stable isotopes of oxygen ($\delta^{18}O$), deuterium (δD) and deuterium excess (dexc) in massive ice at the third terrace of the Seyaha River, and also ice wedge, cryopeg samples and water of river and lake in the Bovanenkovo Gas field area

Sample no.	Depth, m	Material	$\delta^{18}O$, ‰	δD , ‰	d _{exc} , ‰
<i>Borehole 34 – P</i>					
YuV-34P-1/0	28.5–32.4	Massive ice	–18.29	–141.8	4.5
YuV-34P-1/1	28.5–29.1		–17.73	–138.2	3.6
YuV-34P-1/2	29.1–29.7		–18.67	–145.0	4.4
YuV-34P-1/4	30.2–30.7		–18.89	–146.0	5.1
YuV-34P-1/5	30.7–31.4		–16.95	–131.7	3.9
YuV-34P-1/6	31.4–31.9		–18.33	–142.1	4.5
YuV-34P-1/7	31.9–32.4		–17.86	–139.5	3.4
<i>Massive ice body 1. Seyaha River near site Gas stations (GS)-1, depth from massive ice roof</i>					
YuV05-Bov/24	0.1	Massive ice	–21.69	–163.4	10.1
YuV05-Bov/25	0.45		–22.74	–171.3	10.6
YuV05-Bov/16	2.25		–21.55	–163.1	9.3
YuV05-Bov/27	3.15		–22.12	–167.2	9.8
YuV05-Bov/28	5.7		–22.62	–170.7	10.3
<i>Massive ice body 2. Lake in 1300 m from site Gas compressor stations (GCS), depth from massive ice roof</i>					
YuV05-Bov/17	0	Massive ice	–22.54	–170.0	10.3
YuV05-Bov/18	0.4		–22.11	–167.6	9.3
YuV05-Bov/19	0.8		–22.75	–171.9	10.1
<i>Massive ice body 3. Thermo-abrasion circus east from site K–64, depth from massive ice roof</i>					
YuV05-Bov/11	0	Massive ice	–22.79	–175.9	6.4
YuV05-Bov/14	0.5		–22.95	–176.4	7.2
YuV05-Bov/15	1.0		–23.13	–177.1	7.9
YuV05-Bov/12	1.5		–22.44	–173.1	6.4
YuV05-Bov/9	2.0		–22.61	–173.5	7.4
<i>Massive ice body 4 near Thermo-abrasion circus, depth from massive ice roof</i>					
YuV05-Bov/54	0–0.2	Massive ice	–12.49	–91.7	8.2
YuV05-Bov/44	0.35–0.5		–18.47	–142.9	4.9
YuV05-Bov/51	0.5–0.85		–21.42	–162.6	8.8
YuV05-Bov/49	0.85–0.95		–22.75	–171.9	10.1
YuV05-Bov/43	0.95–1.05		–18.80	–144.4	6.0
YuV05-Bov/46	1.05–1.15		–19.11	–147.6	5.3
YuV05-Bov/45	1.5–1.7		–18.32	–142.2	4.4
YuV05-Bov/55	1.75–1.8		–19.24	–147.6	6.3
YuV05-Bov/50	1.8–1.95		–22.39	–169.6	9.5
YuV05-Bov/53	2.46–2.63		–16.85	–129.6	5.2
YuV05-Bov/48	2.63–2.87		–20.65	–159.4	5.8
<i>Ice-wedges</i>					
YuV05-Bov/65	1	Ice-wedge Ice	–13.54	–101.2	7.1
YuV05-Bov/3	2		–17.35	–135.5	3.3
YuV05-Bov/70	3		–13.65	–105.7	3.5
<i>Cryopegs</i>					
YuV05-Bov/32	120	Water	–22.36	168.9	10.0

Sample no.	Material	$\delta^{18}\text{O}$, ‰	δD , ‰	d_{exc} , ‰
<i>Lake</i>				
YuV05-Bov/30	Water	-21.92	-165.9	9.8
YuV05-Bov/60		-13.03	-98.8	5.4
YuV05-Bov/62		-18.58	-143.3	5.3
YuV05-Bov/67		-13.88	-97.3	13.7
YuV05-Bov/72		-13.57	-103.2	5.4
YuV05-Bov/74		-13.01	-102.8	1.3
<i>Rivers</i>				
YuV05-Bov/66	Seyaha River water	-14.16	-106.6	6.7
YuV05-Bov/69	Seyaha River water	-13.65	-104.5	4.7
YuV05-Bov/59	Seyaha River water	-18.66	-143.1	6.2
YuV05-Bov/68	Mordiyaha River water	-13.78	-103.5	6.7

2006b, 2010] by the formation of ice during freezing water-saturated ground in closed-system conditions [Vasil'chuk, 2011b].

A similar situation has been described in the mouth of the Gyda River, where lenses of syngenetic segregated ice were characterized by $\delta^{18}\text{O}$ variations, from -16 up to -34‰ [Vasil'chuk, 1992]. The variations

are the result of isotope fractionation in the closed system. Similar variations are found in the intrasedimental ice in the Mackenzie Delta [Fujino et al., 1983, 1988].

Isotope values of cryopeg water, from a depth of 120 m, are of $\delta^{18}\text{O}$ -22, 36‰ and δD -168, 9‰. They are close to the isotope composition of massive ice, but contrast



Fig. 7. Sampling of massive ice body 3. Photo by Ye.Ye. Podborny.

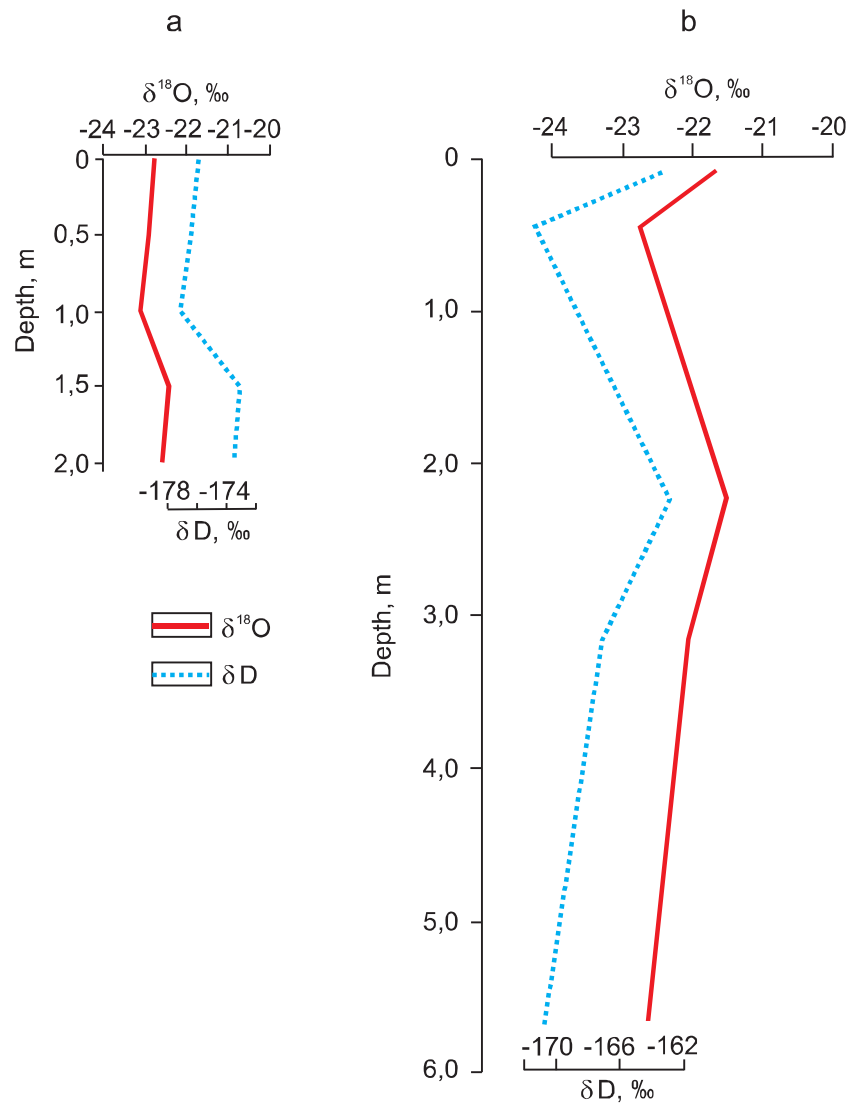


Figure 8. (a) Oxygen isotope and deuterium diagram for massive ice body 3; and (b) massive ice body 1 on Bovanenkovo gas field.



**Fig. 9. Sampling from massive ice body 4.
Photo by Ye.Ye. Podborny.**

with published data value $\delta^{18}\text{O}$ of $-16, 2\text{‰}$ in cryopeg water near the Voynungto Lake in the same area [Tarasov, 1990]. The ratio of $\delta^{18}\text{O}$ and δD of all the samples of ice in body 4 are close to global meteoric water line (Fig. 11), which indicates rather slow freezing of a water-saturated horizon, which has been uniformly “depleted” both by ^{18}O and ^2H , in the final stages of formation.

For comparison, the isotope composition of ice wedges, cryopegs, and lake and river water of the Bovanenkovo gas field area was analysed. It was demonstrated that the main part of massive ice is isotopically more positive than Holocene ice wedge ice, as the isotope composition of massive ice and cryopegs is similar, so massive ice and cryopegs are formed from the same lenses of ground water. Lake and river water, as a rule, is isotopically more positive than

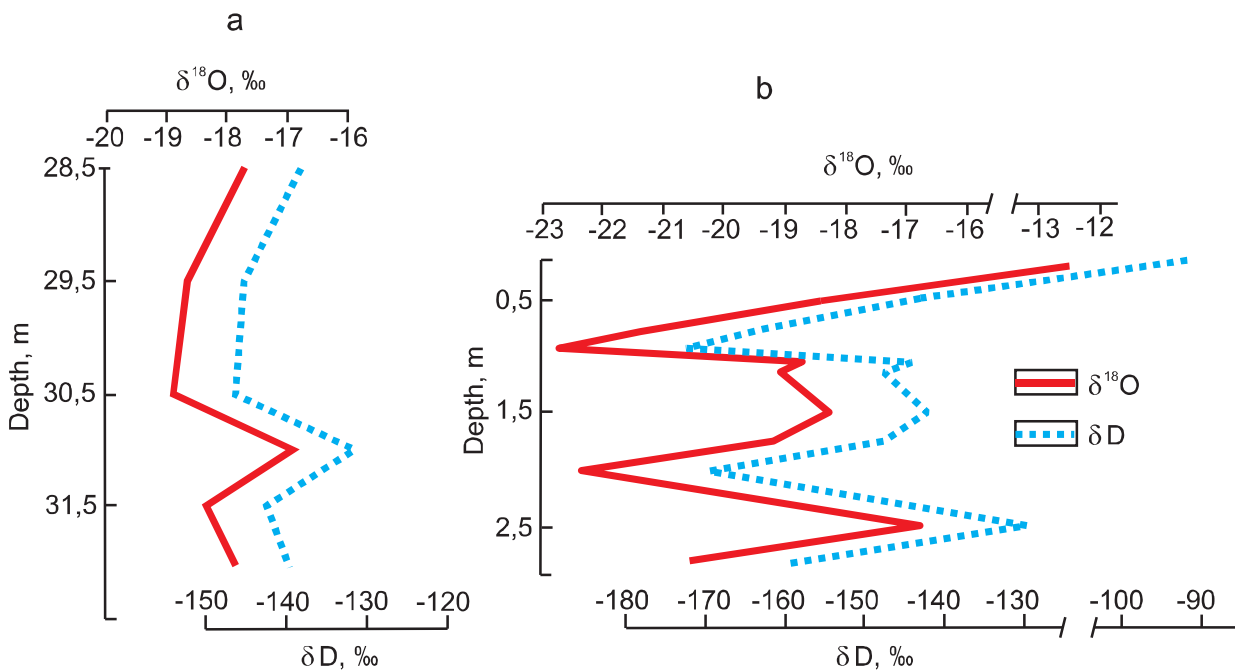


Fig. 10. (a) Oxygen isotope and deuterium plot for massive ice in borehole P-34; and (b) body 4.

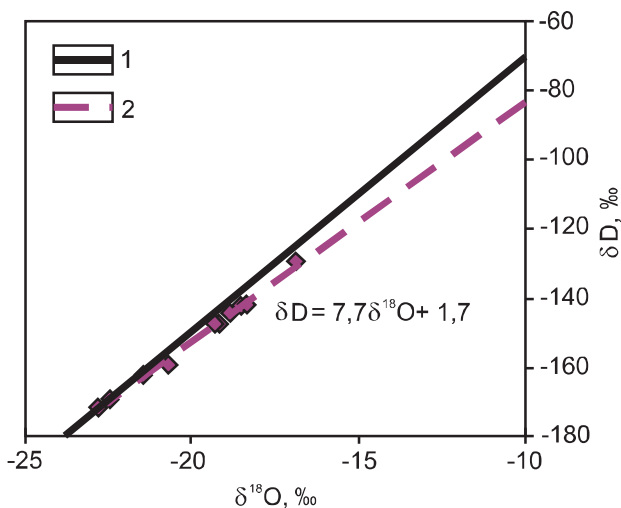


Fig. 11. Comparison of Global Meteoric Water Line (GMWL; 1) with local meteoric water line (2) of massive ice (body 4) at the third terrace of the Bovanenkovo gas field.

massive ice. This indicates that massive ice bodies originated from Late Pleistocene ground water, with a more negative isotope composition than modern river and lake water.

Pollen spectra IN massive ice

In studied massive ice in Bovanenkovo area far-transported pollen of *Pinus* is practically absent, while regional pollen, such as *Betula* sect. *Nanae*, *Alnaster*, *Salix*, *Cyperaceae*, and local pollen, *Ranunculaceae*, *Polygonaceae*, *Fabaceae*, are the main components of the pollen spectra [A. Vasil'chuk, Yu. Vasil'chuk,

2010a, b, c]. In the ice of body 4 (Fig. 12) a maximal observed concentration of pollen is 1300 piece/l (sample YuV05-Bov/49). Local pollen prevails (*Cyperaceae*, *Polygonum sp.*, *Polemoniaceae*, *Liliaceae*, *Sparganium*) in the pollen spectrum.

The content of redeposited Pre-Quaternary components does not exceed 9%. Minimal concentration is 5 piece/l (sample YuV05-Bov/46, fine pollen *Cyperaceae* and *Salix* only).

Pollen concentration does not depend on the concentration of clay particles. A high concentration was found with the presence of clay particles (YuV05-Bov/49), as well as without (sample YuV05-Bov/53). In massive ice body 4 the content of redeposited pollen and spores varies from 2 to 9%. This is close to pollen characteristics of modern lacustrine and coastal floodplain sediments in the area. Numerous remains of monocelled green and diatom algae were also found in the ice.

This probably specifies the existence of a fresh-water reservoir, most likely as benthonic silt waters of a large lake or a fresh bay frozen through, or at the bottom.

The general pollen characteristic of massive ice layers of non-glacier origin is the presence

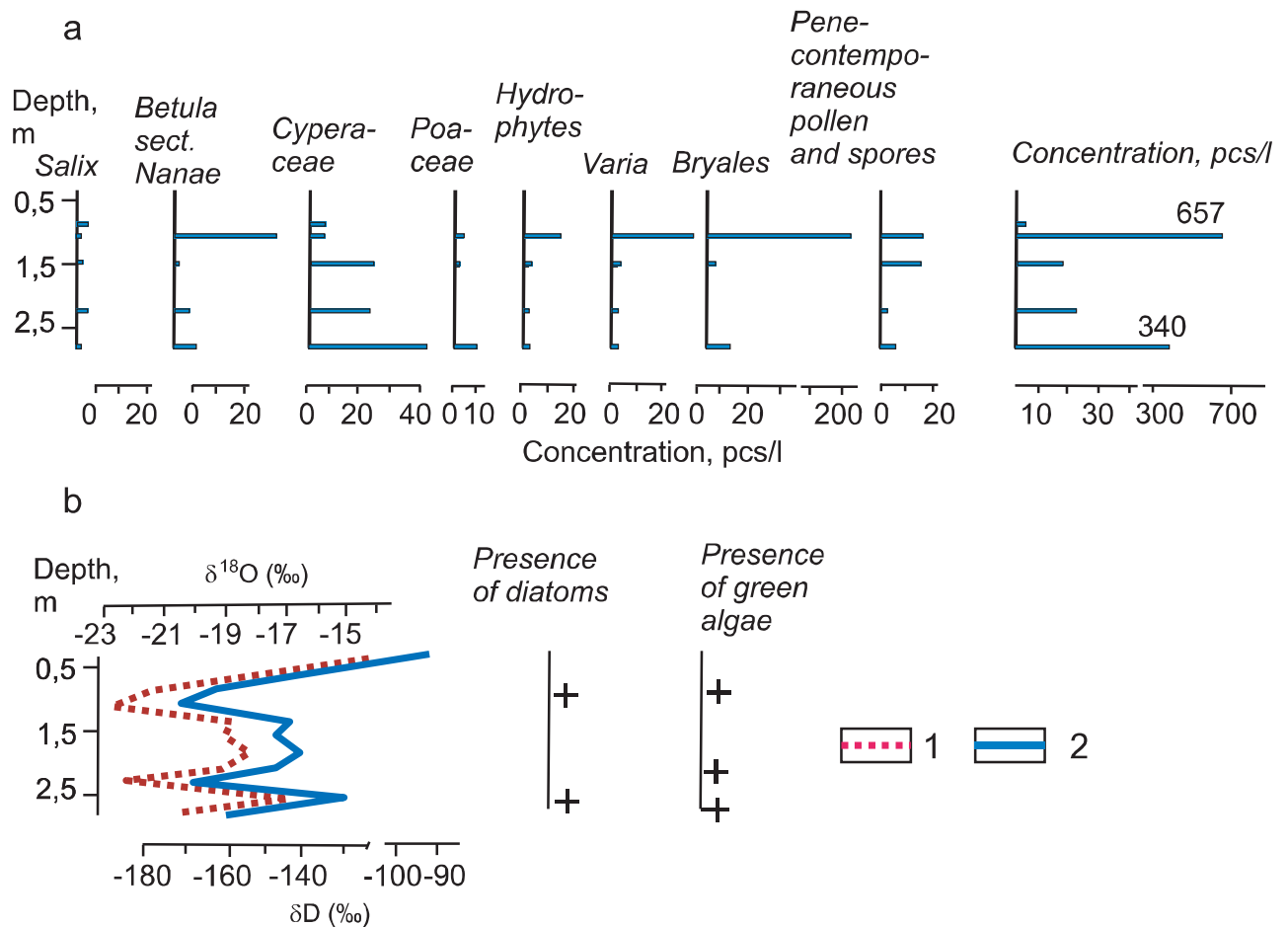


Fig. 12. Pollen diagram of massive ice body 4 at: (a) the third terrace, Bovanenkovo gas field; and (b) isotope plot in the same samples: 1 – $\delta^{18}\text{O}$, 2 – δD [A. Vasil'chuk, Yu. Vasil'chuk, 2010a].

of green moss, and often horsetail spores, which are present in buried deposits of pack or ground ice.

DISCUSSION

The massive ices of the Bovanenkovo gas-condensate field are syngenetic and genetically heterogeneous, such as: segregated, any infiltrated-segregated, any lake bottom congelation ice etc. [Vasil'chuk, 2011a]. A possible cause of the horizontal structure of ground ice lenses is burial at the bottom of lake ice. As example is the tabular ice exposure at the bank of the Nedarmato Lake [Parmuzin, Sukhodol'sky, 1982]. The layers of massive ice occur in accordance with host sediments. The thickness of ice layers of various colours and their bedding are similar to the lamination of the overlapping sediments. These facts, together with the shape of the ice lens and thin peaty laminas at the contacts of ice layers, led us to conclude that ice is made up of separate facies of lagoon sediments, which are composed on

the third terrace in the region. In coastal areas, as a result of draining, the sea beach began freezing with the active segregation of the ice. Under the cliffs at that time floating sea ice could be buried. Segregation processes in contact with buried tabular ice could be formed in direct contact segregation ice. So paragenesis of buried and segregated massive ice could be formed. Relatively thin layers of segregated ice formed on braids and shallow beaches. However, freezing was differentiated along the coast: some massifs froze quickly; others over a long time; while some thawed. This led to the formation of closed talik, water-saturated areas, typical of injection ice. Paragenesis of injection and segregation ice could be formed along the periphery of the injection massive ice.

However, we suppose that the formation of horizontally stratified ice bodies took place by the interment of bottom ice. This phenomenon could be widespread in shallow lagoons (with a depth of 1–2 m), or deltas in the period from 30–35 ka BP to 10–15 ka BP. The modern

analogue is the left coast of Ob Bay, where we observed bottom ice in the shallow lakes in the Northern Yamal Peninsula in a cold summer (in August–September), and also a modern polygonal network in the banks and bottom of the lakes. This revealed that underlake talik is absent or depthless in some lakes. More severe summer conditions, with average annual temperatures of 5–6 °C lower than the present-day, are distinctive for LGM in Yamal [A. Vasil'chuk, 2007], so segregation ice formed beneath shallow lake bottoms in winter do not keep pace to thaw in the sub-lake active layer during the following summer. Another hydrologic feature of Yamal is common aufeis fields along river valleys. Aufeis is a sheet-like mass of layered ice that forms by the upwelling of river water behind ice dams, or by groundwater discharge. Successive ice layers can lead to aufeis accumulations that are several metres thick. In LGM conditions aufeis could also be buried. Waller et al. [2009] show areas that include dykes and sills of intrusive ice, massive segregated intrusive ice, ice wedges and composite wedges, segregated ice, pool ice.

Pollen and spores in massive ice were studied in the Mackenzie River Delta [Fujino et al., 1988], and a high concentration of cretaceous pollen and spores was found in silty layers in the ice. Quaternary pollen in the silty layers showed sporadic far-transported pollen of a pine and a fir tree. In the pure ice, pollen spectra consisted of regional components. We suppose that the origin of the massive ice is similar to the origin of massive ice in Bovanenkovo [A. Vasil'chuk, Yu. Vasil'chuk, 2010 a, b, c]. The difference between pollen spectra is possibly caused by a variation in seawater participation in the case of the Mackenzie River Delta. The application of palynologic methods, together with isotope analysis, could be relevant to the study of genesis of massive ice and water sources for ice formation.

Two new categories could be entered into the systematization of massive ice, such as: homogeneous and heterogeneous ice deposits. The structure and particular properties of homogeneous massive ice are

similar to all parts of tabular ice complex. Heterogeneous massive ice complexes consist of two or more homogeneous massive ice bodies, or combinations of homogeneous massive ice bodies, whose structure and properties are different [Vasil'chuk, 2011a, 2012, 2014].

CONCLUSIONS

1. Stable isotope data show that massive ice in the permafrost sediment of the Bovanenkovo gas field is heterogeneous, and has been formed syngenetically as segregated or segregated-infiltrated ice in freezing, water-saturated, unconsolidated deposits (possibly in an underlake talik) about 25–20 ka BP.
2. The massive ice of the Bovanenkovo gas-condensate field is syngenetic and genetically heterogeneous, such as: segregated, any infiltrated-segregated, any lake bottom congelation ice etc. Some massive ice could also be formed in underwater conditions in the zone of fresh and supercooled saline waters. These three mechanisms of ice formation occurred at different stages in massive ice formation. Significant volumetric pressure led to local injections, forming vertical ice veins above massive ice or small rods and dykes, penetrating horizontal bodies of massive ice.
3. One of the factors of massive ice formation under the bottom of lakes or lake-bog complexes could be the ingress of cold (with the temperature essentially lower than –2 °C) seawater on a surface of coastal flood plain with numerous lakes (present third terrace), that led to the sharp cooling of water and ground suspension, freezing and intensive ice segregation, with the formation of extensive ice layers under the large but shallow lakes. As a result, syngenetic segregated (infiltrated-segregated) massive ice was formed.

ACKNOWLEDGMENTS

This work was supported by the Russian Foundation of Basic Research (grants 14-05-00795, 14-05-00842 and 14-05-00930). ■

REFERENCES

1. Andreev A.A., Nikolaev V.I., Bolshijanov D.J., Petrov V.N. (1997). Results of pollen study of ice core of Vavilov cap, Severnaya Zemlya // Data of glaciologic studies (Materialys of glaciologicheskikh issledovani), vol. 83. pp. 112–120 (In Russian).
2. Baulin V.V., Vasil'chuk Yu.K., Dubikov G.I., Kritsuk L.N., Trofimov V.T. (1989). Massive ground ice / Ershov E.D. (ed.) Geocryology the USSR. Western Siberia. Moscow: Nedra. pp. 103–110 (In Russian).
3. Baulin V.V. (ed.) (1996). Permafrost and development of Bovanenkovo Gasfield. Tyumen: Publ. Institute of development of the North, Siberian Branch of the Russian Academy of Sciences. 240 p. (In Russian).
4. Bourgeois J.C. (2000). Seasonal and interannual pollen variability in snow layers of arctic ice caps // Review of Palaeobotany and Palynology, vol. 108, iss. 1–2, pp. 17–36.
5. Cardyn R., Clark I.D., Lacelle D., Lauriol B., Zdanowicz C., Calmels F. (2007). Molar Gas ratios of air entrapped in ice: A new tool to determine the origin of relict massive ground ice bodies in permafrost // Quaternary Research, vol. 68, iss. 2, pp. 239–248.
6. Chuvilin E.M. (ed.) (2007). Structure and properties of permafrost of southern part of Bovanenkovo Gasfield. Moscow. GEOS Publ. House. 137 p. (In Russian).
7. Dallimore S.R., Wolfe S.A. (1988). Massive ground ice associated with glaciofluvial sediments, Richards Island. N.W.T. Canada // Proceedings of the Fifth International Conference on Permafrost. Trondheim. Norway. Tapir Publishers. pp. 132–138.
8. Danilov I.D., Yershov E.D. (1989). Former glaciation and permafrost in Asia // Polar Geography, vol. 13, iss. 2, pp. 92–103.
9. Dubikov G.I. (2002). Composition and cryogenic structure of the permafrost strata of Western Siberia. Moscow, Geos Publ. House. 246 p. (In Russian).
10. Fotiev S.M. (2012). Chemical composition and genesis of water that formed the repeatedly injected massive ice beds on the area of the Bovanenkovo deposit // Earth's Cryosphere, vol. 16, N 3, pp. 3–28 (In Russian).
11. Forman S.L., Ingolfsson Ó.O., Gataullin V., Manley W., Lokrantz H. (2002). Late Quaternary stratigraphy, glacial limits and paleoenvironments of the Maresale area, western Yamal Peninsula, Russia // Quaternary Research, vol. 57, pp. 355–370.
12. Fujino K., Horiguchi K., Shinbori M., Kato K. (1983). Analysis and characteristics of cores from a massive ice body in Mackenzie delta, N.W.T., Canada // Proceedings of the Fourth International Conference on Permafrost. Washington: National Academy Press D.C. pp. 316–321.
13. Fujino K., Sato S., Matsuda K., Sasa G., Shimizu O., Kato K. (1988). Characteristics of the massive ground ice body in the western Canadian Arctic // Proceedings of the Fifth International Conference on Permafrost. Trondheim. Norway. Tapir Publishers. pp. 143–146.

14. Gowan R.J., Dallimore S.R. (1990). Ground ice associated with granular deposits in the Tuktoyaktuk Coastlands area, N.W.T. // Proceedings of the Fifth Canadian Permafrost Conference. Collection Nordicana, N 54, pp. 283–290.
15. Kaplyanskaya F.A., Tarnogradsky V.D. (1986). Remnants of the Pleistocene ice sheets in the permafrost zone as an object for paleoglaciological research // Polar Geography and Geology, vol. 10, pp. 65–72.
16. Khimenkov A.N., Brushkov A.V. (2006). Introduction to the structural geocryology. Moscow. Nauka Publ. House. 279 p. (In Russian).
17. Knight P.G., Patterson C.J., Waller R.I., Jones A.P., Robinson Z.P. (2000). Preservation of basal-ice sediment texture in ice-sheet moraines // Quaternary Science Reviews, vol. 19, iss. 13, pp. 1255–1258.
18. Kondakov V.V., Yazynin O.M., Grachev J.M. (2001). Massive ices of Yamal Peninsula // Proceedings of the Second Russian conference of geocryology. Vol. 1, part 2. Sedimentological geocryology. Engineering geocryology. Moscow State University. pp. 214–218 (In Russian).
19. Lacelle D., Lauriol B., Clark I.D., Cardyn R., Zdanowicz C.H. (2007). Nature and origin of a Pleistocene-age massive ground-ice body exposed in the Chapman Lake moraine complex, central Yukon Territory // Quaternary Research, vol. 68, pp. 249–260.
20. Lein A.Yu., Savvichev A.S., Miller Yu M., Pimenov N.V., Leibman M.O. (2003). Isotopic-biogeochemical peculiarities of tabular ground ice of Yugorsky and Yamal Peninsulas // Proceedings of the Eighth International Conference on Permafrost, vol. 2, pp. 661–666.
20. Mackay J.R. (1971). The origin of massive icy beds in permafrost, western arctic coast, Canada // Canadian Journal of Earth Sciences, vol. 8, pp. 397–421.
21. Mackay J.R. (1983). Oxygen isotope variations in permafrost. Tuktoyaktuk Peninsula area. N.W.T. // Current Research, Part B, Geological Survey of Canada, paper 83-1B, pp. 67–74.
22. Mackay J.R. (1989). Massive ground ice: some field criteria for the identification of ice types // Current Research, Part G, Geological Survey of Canada, paper 89-1G, pp. 5–11.
23. Mackay J.R., Dallimore S.R. (1992). Massive ice of the Tuktoyaktuk area, western Arctic coast, Canada // Canadian Journal of Earth Sciences, vol. 29, N 6, pp. 1235–1249.
24. Mangerud J., Gosse J., Matiouchkov A., Dolvik T. (2008). Glaciers in the Polar Urals, Russia, were not much larger during the Last Global Glacial Maximum than today // Quaternary Science Reviews, vol. 27, pp. 1047–1057.
25. Michel F.A. (1998). The relationship of massive ground ice and the Late Pleistocene history of Northwest Siberia // Quaternary International, vol. 45/46, pp. 43–48.
26. Murton J.B. (2005). Ground-ice stratigraphy and formation at North Head, Tuktoyaktuk Coastlands, western Arctic Canada: a product of glacier-permafrost interactions // Permafrost and Periglacial Processes, vol. 16, N 1, pp. 31–50.

27. Murton J.B. (2009). Stratigraphy and palaeoenvironments of Richards Island and the eastern Beaufort continental shelf during the Last glacial-interglacial cycle // *Permafrost and Periglacial Processes*, vol. 20, N 2, pp. 107–125.
28. Murton J.B., Whiteman C.A., Waller R.I., Pollard W., Clark I.D., Dallimore S.R. (2005). Basal ice facies and supraglacial melt-out till of the Laurentide Ice Sheet, Tuktoyaktuk Coastlands, western Arctic Canada // *Quaternary Science Reviews*, vol. 24, pp. 681–708.
29. Parmuzin S.Yu., Sukhodol'skiy S.E. (1982). Tabular massive ice of the middle part of Yamal Peninsula and its role in relief formation / Popov A.I. (ed.) *Tabular massive ice of permafrost region*. Yakutsk. Permafrost Institute of Siberian Branch of USSR Academy of Sciences. pp. 51–61 (In Russian).
30. Pollard W.H., Bell T. (1998). Massive ice formation in the Eureka sound lowlands: a landscape model // *Proceedings of the Seventh International Conference on Permafrost*. Yellowknife. Canada, N 57, pp. 903–908.
31. Pollard W.H., Dallimore S.R. (1988). Petrographic characteristics of massive ground ice, Yukon Coastal Plain. Canada // *Proceedings of the Fifth International Conference on Permafrost*. Trondheim. Norway. Tapir Publishers. pp. 224–228.
32. Raab A., Melles M., Berger G.W., Hagedorn B., Hubberten H.-W. (2003). Non-glacial palaeoenvironments and the extent of Weichselian ice sheets on Severnaya Zemlya, Russian High Arctic // *Quaternary Science Reviews*, vol. 22, pp. 2267–2283.
33. Rampton V.N. (1988). Origin of massive ground ice on Tuktoyaktuk Peninsula, Northwest Territories, Canada // *Proceedings of the Fifth International Conference on Permafrost*. Trondheim. Norway. Tapir Publishers. pp. 850–855.
34. Rampton V.N., Mackay J.R. (1971). Massive ice and icy sediments throughout the Tuktoyaktuk Peninsula. Richards Island and nearby areas, District of Mackenzie // *Geological Survey of Canada, Paper 71–21*. 16 p.
35. Saks V.N. (1953). Quaternary Ice Age in Soviet Arctic Moscow-Leningrad, *Trudy NIIGA* 77. 1–627 (In Russian).
36. Sannikov G.S. (2012). Cartometric research of thermokarst lakes within the Bovanenkovo gas field territory, Yamal peninsula // *Earth's Cryosphere*, vol. 16, N 2, pp. 30–37 (In Russian).
37. Shpolyanskaya N.A. (1989). The Possibility of Freezing of Bottom Deposits in the Arctic Sea // *Moscow University Bulletin, ser. 5, Geography*, N 5, pp. 72–78 (In Russian).
38. Shpolyankaya N.A. (1999). Cryogenic Structure of Dislocated Deposits with Massive Ice Beds as Indicator of Their Genesis // *Earth's Cryosphere*, vol. 3, N 4, pp. 61–70 (In Russian).
39. Shpolyanskaya N.A. (2003). Massive ground ice as a basis for paleogeographic reconstruction // *Proceedings of the Eighth International Conference on Permafrost*, vol. 2, pp. 1045–1050.
40. Shpolyanskaya N.A., Streletskaya I.D., Surkov A.V. (2006). Cryolithogenesis in Arctic shelf (recent and relict) // *Earth's Cryosphere*, vol. 10, N 3, pp. 49–60 (In Russian).

41. Solomatin V.I., Konyahin M.A., Nikolaev V.I., Mikhalev D.V. (1993). Deposition and structure of massive ice bodies in Yamal Peninsula // Data of glaciological studies (Materialy glaciologicheskikh issledovaniy), vol. 77, pp. 139–149 (In Russian).
42. Solomatin V.I. (2013). Physics and geography of underground glaciaton. Novosibirsk. Academic Publishing House "Geo". 246 p. (In Russian).
43. Streletskaya I.D., Vasiliev A.A., Obogov G.E., Matykhin A.G. (2013). Isotope composition of ground ice of the Western Yamal Peninsula (Marre Sale) // Ice and Snow. N 2 (122). pp. 83–92. (In Russian).
44. Svendsen J.I., Alexanderson H., Astakhov V.I., Demidov I., Dowdeswell J.A., Funder S., Gataullin V., Henriksen M., Hjort C., Houmark-Nielsen M., Hubberten H.W., Ingólfsson Jakobsson M., KjØr, K.H., Larsen E., Lunkka J.P., LysÅ A., Mangerud J., Matioushkov A., Murray A., Möller P., Niessen F., Nikolskaya O., Polyak L., Saarnisto M., Siegert C., Siegert M.J., Spielhagen R.F., Stein R. (2004). Late Quaternary ice sheet history of northern Eurasia // Quaternary Science Reviews, vol. 23, N 11–13, pp. 1229–1271.
45. Tarasov A.M. (1990). An example of application of ground ice oxygen isotope analysis to geocryologic engineering surveys // Methods of geocryology engineering surveys. Moscow. pp. 118–133 (In Russian).
46. Vasil'chuk A.C. (2005). Pollen spectra formation features in permafrost areas of Russia. Moscow. Moscow State University Press. 245 p. (In Russian).
47. Vasil'chuk A.C. (2007). Palynology and chronology of polygonal ice wedge complexes in Russian permafrost area Moscow. Moscow State University Press. 488 p. (In Russian).
48. Vasil'chuk A.C., Vasil'chuk Yu.K. (2010a). Local pollen spectra as a new criterion for nonglacial origin of massive ice // Transactions (Doclady) of Russian Academy of Scienses, Earth Sciences, vol. 433, part 1, pp. 985–990.
49. Vasil'chuk A.C., Vasil'chuk Yu.K. (2010b). Palynological indication of nonglacier origin of massive ice // Engineering Geology, N 3, pp. 24–38 (In Russian).
50. Vasil'chuk A.C., Vasil'chuk Yu.K. (2010c). Comparison of pollen spectra of massive and glacial ices for cryogenetic indication // Earth's Cryosphere, vol. 14, N 3, pp. 15–28 (In Russian).
51. Vasil'chuk Yu.K. (1992). Oxygen Isotope composition of ground Ice (Application to paleogeocryological reconstruction). Department of theoretical problems the Russian Academy of Sciences. Moscow State University, PNIIS. In 2 volumes. Vol. 1. – 420 p. Vol. 2 – 264 p. (In Russian).
52. Vasil'chuk Yu.K. (2006a). Ice wedge ice: Heterocyclity, Heterogeneity, Heterochroneity. Moscow: Moscow State University Press. 404 p. (In Russian).
53. Vasil'chuk Yu.K. (2006b). Tabular massive ice / Cryosphere of oil and gas condensate fields of Yamal Peninsula. Vol. 1. Kharasavey Gas condensate field. Tumen–St.Petersburg. Nedra. pp. 160–193 (In Russian).
54. Vasil'chuk Yu.K. (2010). Massive ice of Bovanenkovo gas-condensate field (The Central Yamal Peninsula) // Engineering Geology, N 3, pp. 50–67 (In Russian).

55. Vasil'chuk Yu.K. (2011a). Homogeneous and Heterogeneous massive ice in Permafrost // Earth's Cryosphere, vol. 15, N 1, pp. 3–20 (In Russian).
56. Vasil'chuk Yu.K. (2011b). Experimental study of isotopic fractionation during congelation ice formation // Earth's Cryosphere, vol. 15, N 2, pp. 55–60 (In Russian).
57. Vasil'chuk Yu.K. (2012). Isotope Ratios in the Environment. Part 2. Stable isotope geochemistry of massive ice. 2 Vols. Moscow: Moscow University Press, Vol. I. 472 pp. (In Russian).
58. Vasil'chuk Yu.K. (2014). Isotope Ratios in the Environment. Part 2. Stable isotope geochemistry of massive ice. 2 Vols. Moscow: Moscow University Press, Vol. II. 244 pp. (In Russian).
59. Vasil'chuk Yu.K., Trofimov V.T. (1988). Oxygen isotope variations in ice-wedge and massive ice // Proceedings of the Fifth International Conference on Permafrost. Trondheim. Norway. Tapir Publishers. pp. 489–492.
60. Vasil'chuk Yu.K., van der Plicht J., Jungner H., Sonninen E., Vasil'chuk A.C. (2000). First direct dating of Late Pleistocene ice-wedges by AMS // Earth and Planetary Science Letters, vol. 179, N 2, pp. 237–242.
61. Vasil'chuk Yu.K., Vasil'chuk A.C. (2010). Validity of the youngest radiocarbon dates in syn-cryogenic permafrost // Earth's Cryosphere, vol. 14, N 4, pp. 3–16 (In Russian).
62. Vasil'chuk Yu.K., Vasil'chuk A.C., Budantseva N.A., Chizhova Ju.N., Papesch W., Podborny Ye.Ye., Sulerzhitsky L.D. (2009). Oxygen isotope and deuterium Indication of the origin and ^{14}C age of the massive ice, Bovanenkovo, Central Yamal Peninsula // Transactions (Doclady) of Russian Academy of Scienses, Earth Sciences, vol. 429, N. 8, pp. 1326–1332.
63. Velikotsky M.A. (1987). Dislocation and massive ice in the Quaternary deposits of the Yamal Peninsula / Cryogenic Processes. Moscow: Moscow State University Press. pp. 48–60 (In Russian).
64. Waller R.I., Murton J.B., Knight P.G. (2009). Basal glacier ice and massive ground ice: different scientists, same science? // Periglacial and paraglacial processes and environments. J. Knight, S. Harrison (eds.). Geological Society, London, Special Publications, vol. 320, pp. 57–69.
65. Zhestkova T.N., Shur Yu.L. (1978). On genesis of tabular massive ice // The Bulletin of the Moscow State University. Geology Series, N. 3, pp. 35–42 (In Russian).



Yuriy K. Vasil'chuk is Professor of the Department of Landscape Geochemistry and Soil Geography of the Lomonosov Moscow State University. He obtained his PhD from the Moscow State University in 1982, under the supervision of Professor Trofimov, and his Doctor of Science degree from the Permafrost Institute of RAS in 1991. He has held professor positions at the Cryolithology and Glaciology department of Moscow State University in 1996, and was appointed to the position of full professor at the Department of Landscape Geochemistry and Soil Geography in 2009. His research interests are concerned with the use of stable and radioactive isotopes in the massive ice and ice wedge, palsa, pingo and glaciers, as well as in soils and landscapes. He was elected a member of the Russian Academy of Natural Sciences in 2004. He is the author of two university textbooks and 14 monographs.



Alla C. Vasil'chuk is Senior research Scientist of the Laboratory of Geoecology of the North of the Lomonosov Moscow State University. She obtained her PhD from the Moscow State University in 1987, under the supervision of Professor Lazukov and Dr. Vasil'chuk, and her Doctor of Science degree from the Geography Institute of RAS in 2009. In 2004 she joined the staff at the Moscow State University to begin work on "Pollen ratios in the massive ice and ice wedge and palsa". More recently, he has developed possibility to identify massive ice origin with confidence by pollen. She is the author of 4 research monographs and two text books: "Stable isotope geochemistry of natural ice" and "Stable isotope geochemistry of atmosphere and hydrosphere" published in 2011 and 2013 in the series "Isotope Ratios in the Environment".



Nadine A. Budantseva is Senior Research Scientist of the Department of Landscape Geochemistry and Soil Geography of the Lomonosov Moscow State University. She obtained her PhD from the Moscow State University in 2003, under the supervision of Professor Vasil'chuk. In 2007 she joined the staff at the Moscow State University and begun to work in mass-spectrometry laboratory. Her research interests are concerned with the use of stable isotopes in massive ice and ice wedge. She is the author of a research monograph and text book "Stable isotope geochemistry of atmosphere and hydrosphere" published in 2013 in the series "Isotope Ratios in the Environment".



Julia N. Chizhova is Senior researcher of the Department of Landscape Geochemistry and Soil Geography of the Lomonosov Moscow State University. She obtained her PhD from the Moscow State University in 2006, under the supervision of Professor Vasil'chuk. In 2007 she joined the staff at the Moscow State University and begun to work in mass-spectrometry laboratory. Her research interests are concerned with the use of stable isotopes in massive ice and glacier ice. She is the author of a research monograph and text book "Stable isotope geochemistry of atmosphere and hydrosphere" published in 2013 in the series "Isotope Ratios in the Environment".



Papesch Wolfgang is leading research scientist of Austrian Research Center of Seibersdorf, Austria. His scientific interests are concerned with isotope tracing of hydrological processes in large river basins and lakes. He take part in the project "Global Network of Isotopes in Rivers" (GNIR) launched by the IAEA to enhance understanding of the water cycle of river basins and to assess impacts of environmental and climatic changes on the water cycle. His research interests are also concerned with isotopic composition of precipitation, correlation of the isotope ratio in precipitation with temperature, tracing isotopic signals of precipitation in the groundwater bodies, snow, glaciers and ground ice. He is the author of series of papers devoted stable isotope ratios in hydrological systems, atmospheric cycle, objects of cryosphere.



Yevgenij Ye. Podborny is chief geologist of the Center for Hydro-Ecological Research. He is expert in the field of geocryological and geotechnical research of gas and oil fields of Western Siberia. He has carried out field observations of frost cracking near Yenisey mouth, field descriptions of some interesting cross-sections with massive ice in the area of Bovanenkovo Gas Field, he is the inventor of a way of strengthening of oil- and gas pipes of the big diameter at their on-ground and subundeground construction. He is the author of research monographs "Cryosphere of Kharasavey gas condensate field" and "Cryosphere of Bovanenkovo oil and gas condensate field".